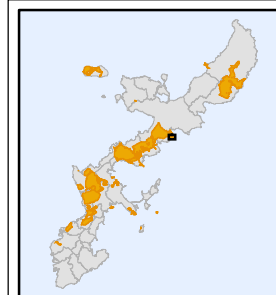
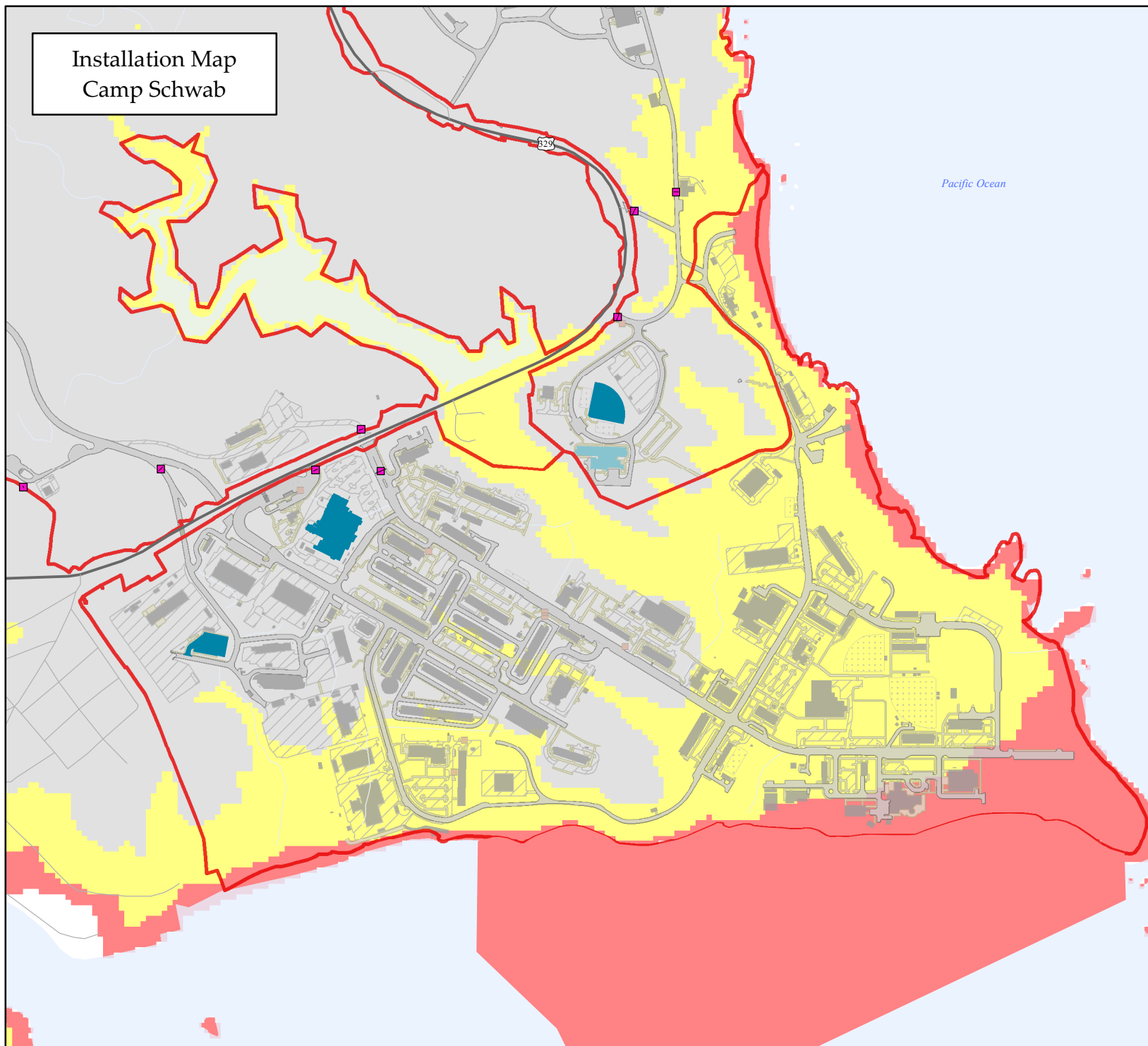


Installation Map Camp Schwab



Evacuation Features

Tsunami Height

0 - 5 meter

Exclusion:

Highest risk zone

6 - 20 meter


Tsunami Hazard:
Evacuate this and
all lower zones on
any official warning.

21m Above

Evacuation Site Type

Barracks

Safe Haven



Coordinate System: JGD 2000 Japan Zone 15

Map Prepared: Apr-29-2024

UNITED STATES MARINE CORPS
MARINE CORPS INSTALLATIONS PACIFIC
CAMP SMEDLEY D. BUTLER



AC/S G-F
FSMB, GIS Section
OKINAWA, JAPAN

Disclaimer: Although every effort has been made to ensure the accuracy of information, errors and conditions originating from the physical sources used to develop the database may be reflected in the data supplied. The requestor must be aware of data conditions and ultimately bear responsibility for the appropriate use of the information with respect to possible errors, original map scale, collection methodology, currency of data, and other specific conditions to certain data.