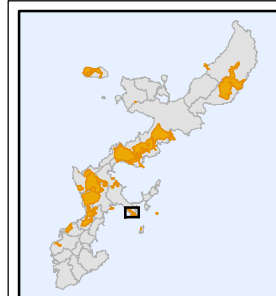
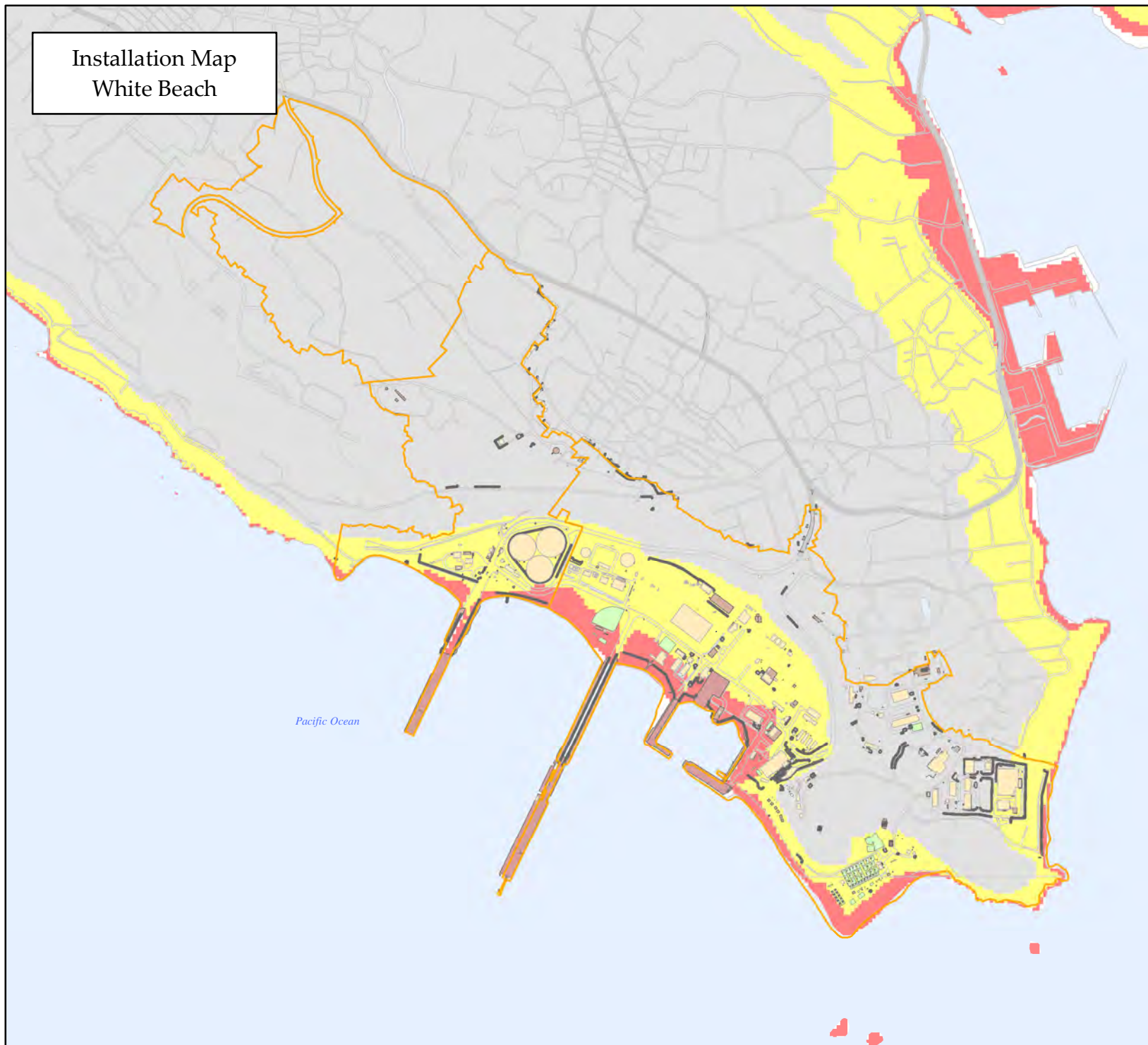


Installation Map
White Beach



**Evacuation
Features**

Tsunami Height

0 - 5 meter

Exclusion:

Highest risk zone


6 - 20 meter

Tsunami Hazard:
Evacuate this and
all lower zones on
any official warning.

21m Above

Evacuation Site Type

None



Coordinate System: JGD 2000 Japan Zone 15

Map Prepared: Apr-23-2024

UNITED STATES MARINE CORPS
MARINE CORPS INSTALLATIONS PACIFIC
CAMP SMEDLEY D. BUTLER



AC/S G-F
FSMB, GIS Section
OKINAWA, JAPAN